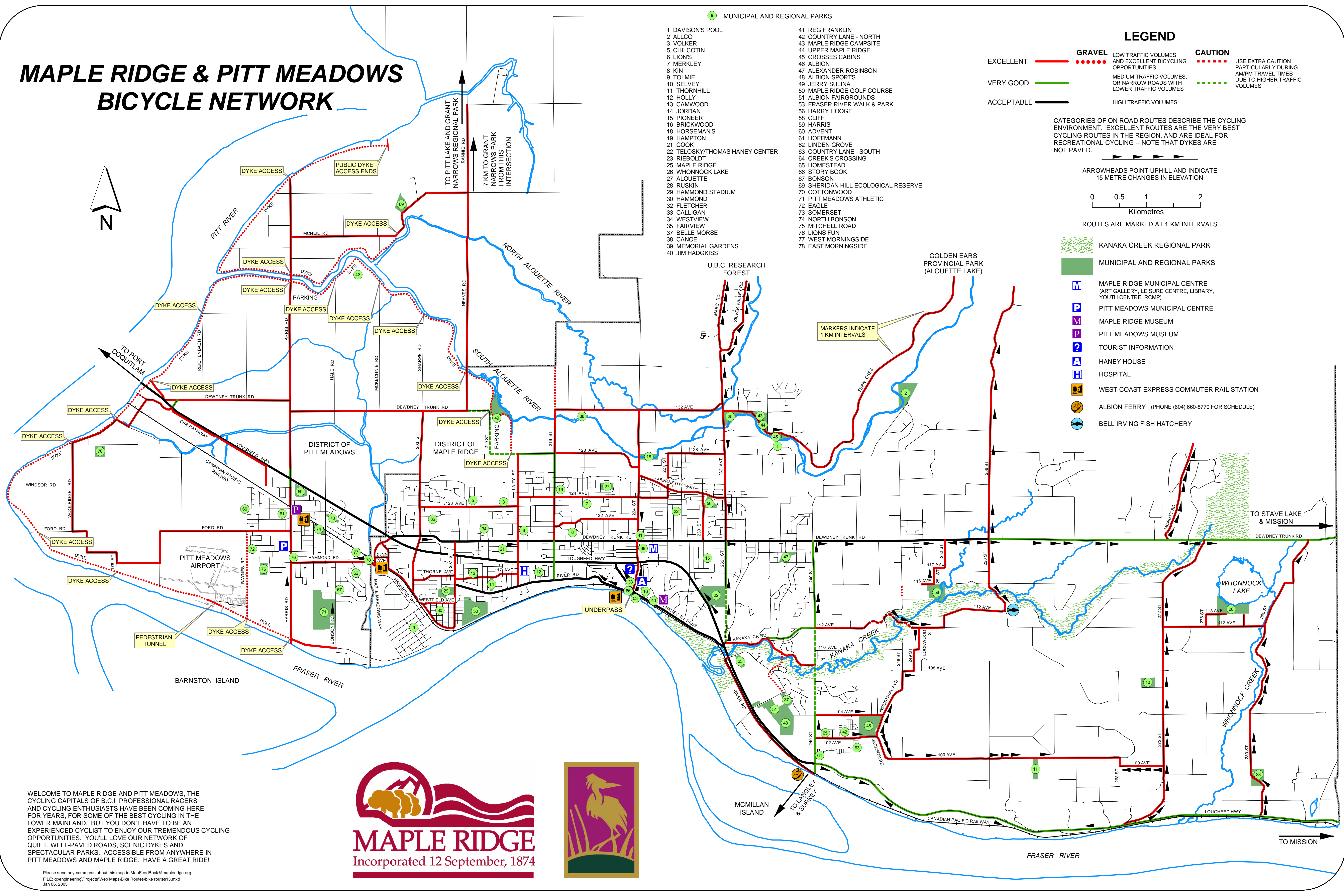
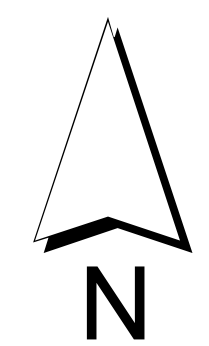


# MAPLE RIDGE & PITT MEADOWS BICYCLE NETWORK



## MUNICIPAL AND REGIONAL PARKS

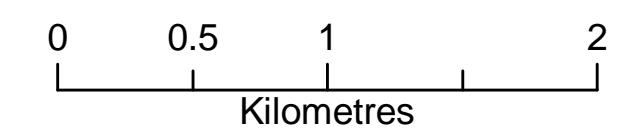
- |                                |                                     |
|--------------------------------|-------------------------------------|
| 1 DAVISON'S POOL               | 41 REG FRANKLIN                     |
| 2 ALCO                         | 42 COUNTRY LANE - NORTH             |
| 3 VOLKER                       | 43 MAPLE RIDGE CAMPSITE             |
| 5 CHILCOTIN                    | 44 UPPER MAPLE RIDGE                |
| 6 LIONS                        | 45 CROSSES CABINS                   |
| 7 MERKLEY                      | 46 ALBION                           |
| 8 KIN                          | 47 ALEXANDER ROBINSON               |
| 9 TOLMIE                       | 48 ALBION SPORTS                    |
| 10 SELVEY                      | 49 JERRY SULINA                     |
| 11 THORNHILL                   | 50 MAPLE RIDGE GOLF COURSE          |
| 12 HOLLY                       | 51 ALBION FAIRGROUNDS               |
| 13 CAMWOOD                     | 53 FRASER RIVER WALK & PARK         |
| 14 JORDAN                      | 56 HARRY HOOGE                      |
| 15 PIONEER                     | 58 CLIFF                            |
| 16 BRICKWOOD                   | 59 HARRIS                           |
| 18 HORSEMAN'S                  | 60 ADVENT                           |
| 19 HAMPTON                     | 61 HOFFMANN                         |
| 21 COOK                        | 62 LINDEN GROVE                     |
| 22 TELOSKY/THOMAS HANEY CENTER | 63 COUNTRY LANE - SOUTH             |
| 23 RIEBOLDT                    | 64 CREEK'S CROSSING                 |
| 25 MAPLE RIDGE                 | 65 HOMESTEAD                        |
| 26 WHONNOCK LAKE               | 66 STORY BOOK                       |
| 27 ALOUETTE                    | 67 BONSON                           |
| 28 RUSKIN                      | 69 SHERIDAN HILL ECOLOGICAL RESERVE |
| 29 HAMMOND STADIUM             | 70 COTTONWOOD                       |
| 30 HAMMOND                     | 71 PITT MEADOWS ATHLETIC            |
| 32 FLETCHER                    | 72 EAGLE                            |
| 33 CALLIGAN                    | 73 SOMERSET                         |
| 34 WESTVIEW                    | 74 NORTH BONSON                     |
| 35 FAIRVIEW                    | 75 MITCHELL ROAD                    |
| 37 BELLE MORSE                 | 76 LIONS FUN                        |
| 38 CANOE                       | 77 WEST MORNINGSIDE                 |
| 39 MEMORIAL GARDENS            | 78 EAST MORNINGSIDE                 |
| 40 JIM HADGKISS                |                                     |

## LEGEND

- |            |        |                                                                    |         |                                                                                        |
|------------|--------|--------------------------------------------------------------------|---------|----------------------------------------------------------------------------------------|
| EXCELLENT  | GRAVEL | LOW TRAFFIC VOLUMES AND EXCELLENT BICYCLING OPPORTUNITIES          | CAUTION | USE EXTRA CAUTION PARTICULARLY DURING AM/PM TRAVEL TIMES DUE TO HIGHER TRAFFIC VOLUMES |
| VERY GOOD  |        | MEDIUM TRAFFIC VOLUMES, OR NARROW ROADS WITH LOWER TRAFFIC VOLUMES |         |                                                                                        |
| ACCEPTABLE |        | HIGH TRAFFIC VOLUMES                                               |         |                                                                                        |

CATEGORIES OF ON ROAD ROUTES DESCRIBE THE CYCLING ENVIRONMENT. EXCELLENT ROUTES ARE THE VERY BEST CYCLING ROUTES IN THE REGION, AND ARE IDEAL FOR RECREATIONAL CYCLING -- NOTE THAT DYKES ARE NOT PAVED.

ARROWHEADS POINT UPHILL AND INDICATE 15 METRE CHANGES IN ELEVATION



ROUTES ARE MARKED AT 1 KM INTERVALS

- KANAKA CREEK REGIONAL PARK
- MUNICIPAL AND REGIONAL PARKS
- MAPLE RIDGE MUNICIPAL CENTRE (ART GALLERY, LEISURE CENTRE, LIBRARY, YOUTH CENTRE, RCMP)
- PITT MEADOWS MUNICIPAL CENTRE
- MAPLE RIDGE MUSEUM
- PITT MEADOWS MUSEUM
- TOURIST INFORMATION
- HANEY HOUSE
- HOSPITAL
- WEST COAST EXPRESS COMMUTER RAIL STATION
- ALBION FERRY (PHONE (604) 660-8770 FOR SCHEDULE)
- BELL IRVING FISH HATCHERY

WELCOME TO MAPLE RIDGE AND PITT MEADOWS, THE CYCLING CAPITALS OF B.C.! PROFESSIONAL RACERS AND CYCLING ENTHUSIASTS HAVE BEEN COMING HERE FOR YEARS, FOR SOME OF THE BEST CYCLING IN THE LOWER MAINLAND. BUT YOU DON'T HAVE TO BE AN EXPERIENCED CYCLIST TO ENJOY OUR TREMENDOUS CYCLING OPPORTUNITIES. YOU'LL LOVE OUR NETWORK OF QUIET, WELL-PAVED ROADS, SCENIC DYKES AND SPECTACULAR PARKS. ACCESSIBLE FROM ANYWHERE IN PITT MEADOWS AND MAPLE RIDGE. HAVE A GREAT RIDE!



Please send any comments about this map to MapFeedback@mapleridge.org  
 FILE: g:\engineering\Projects\Web Maps\Bike Routes\Bike routes13.mxd  
 Jan 06, 2005